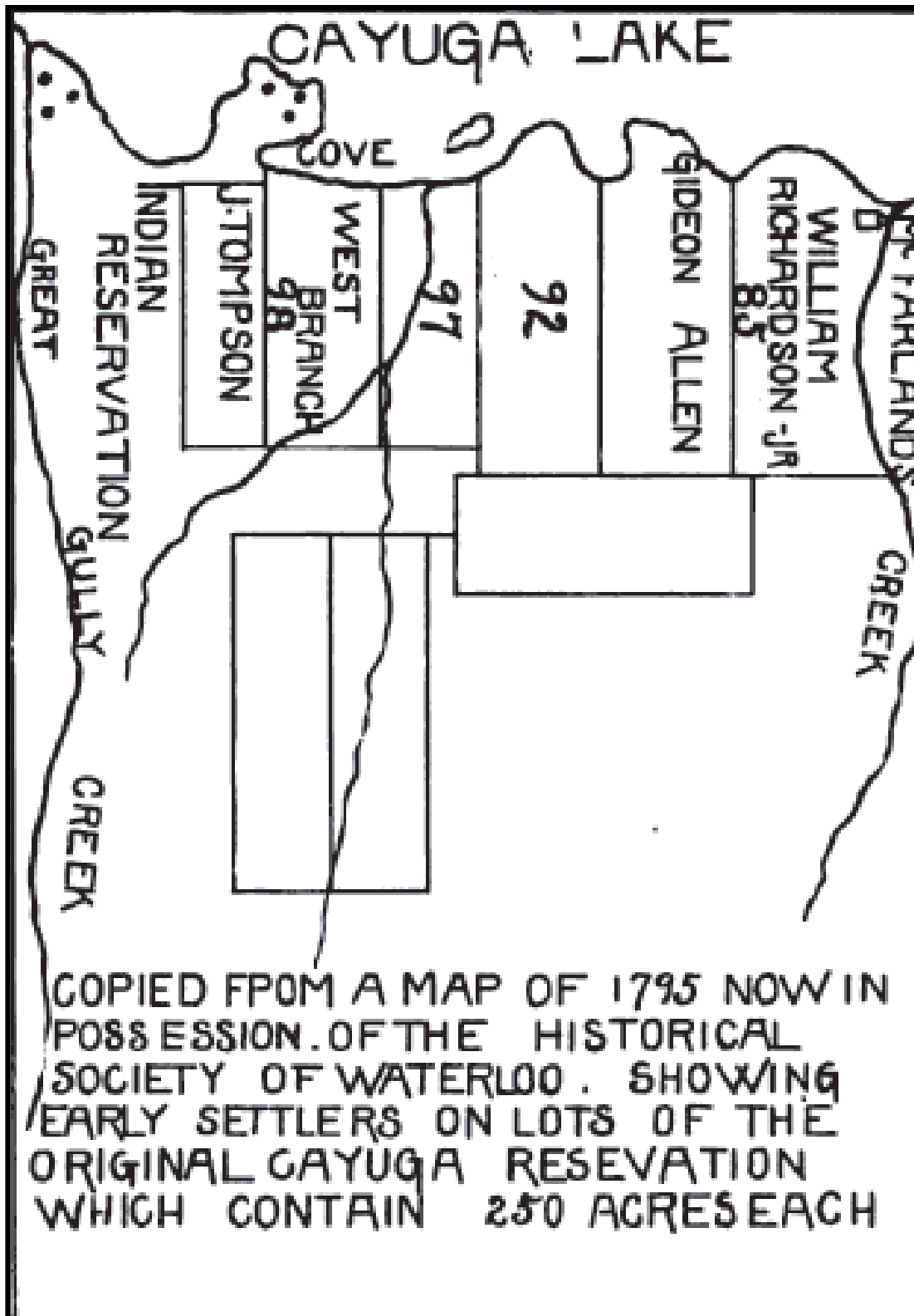
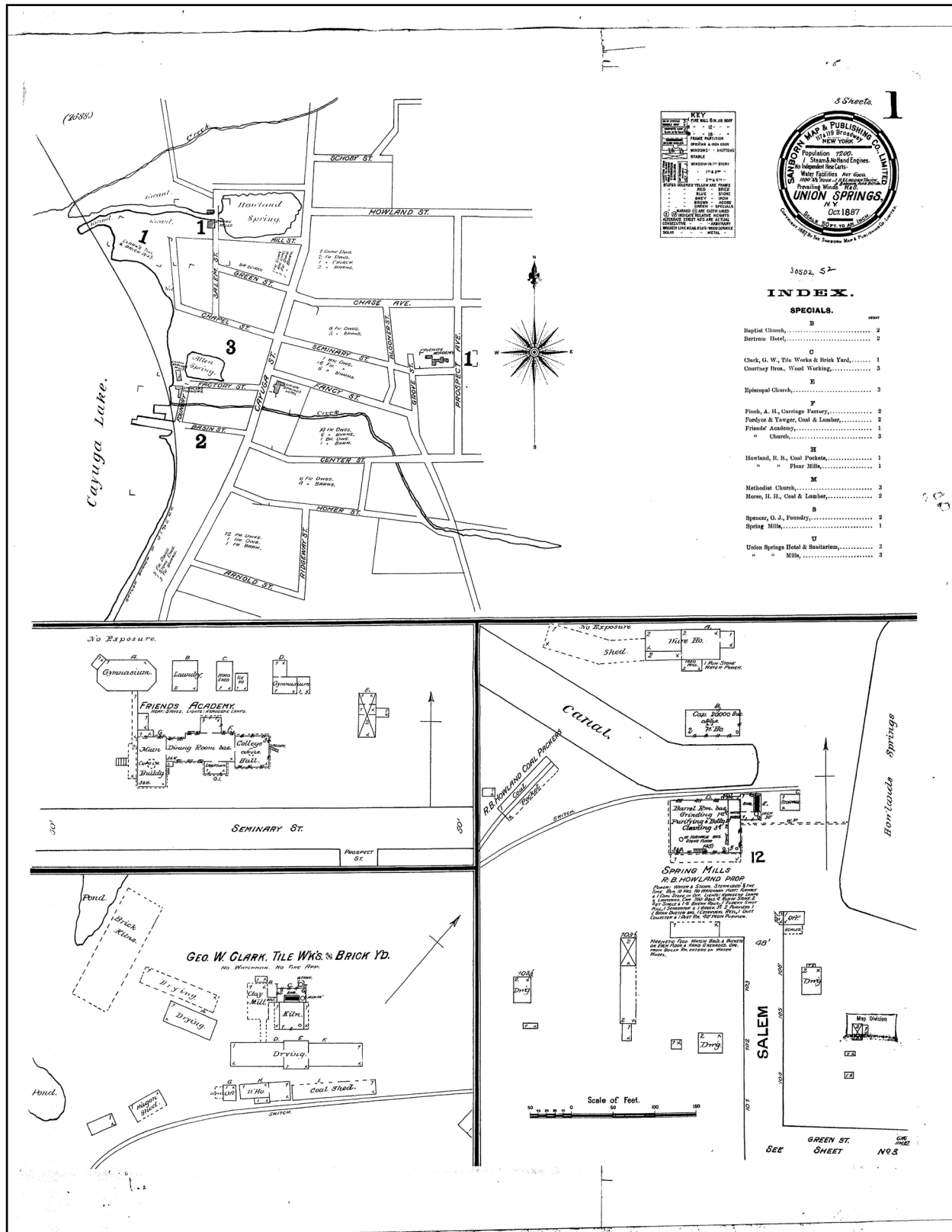



APPENDIX D: HISTORICAL MAP GALLERY

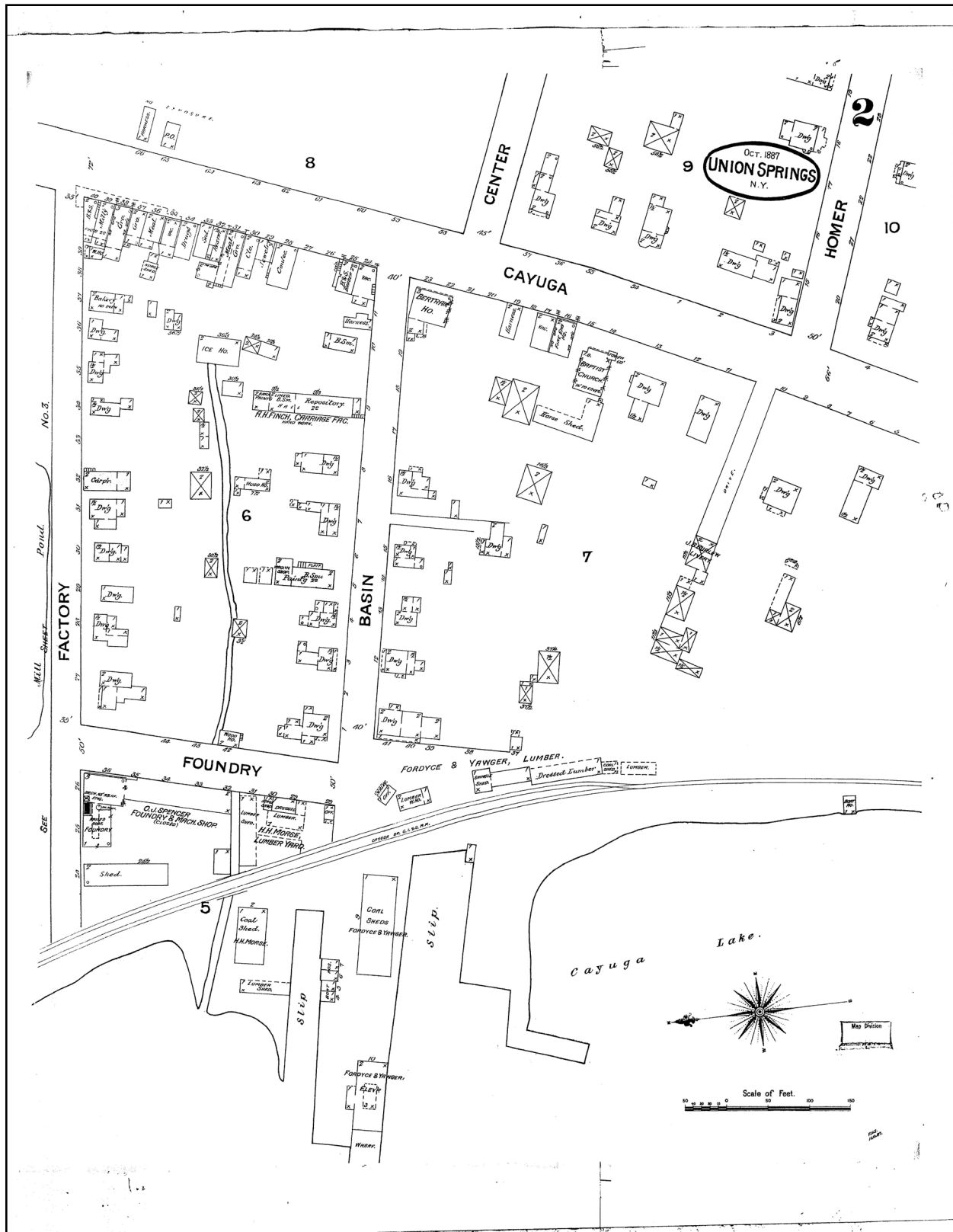

This appendix contains a gallery of historical maps from the Village of Union Springs.



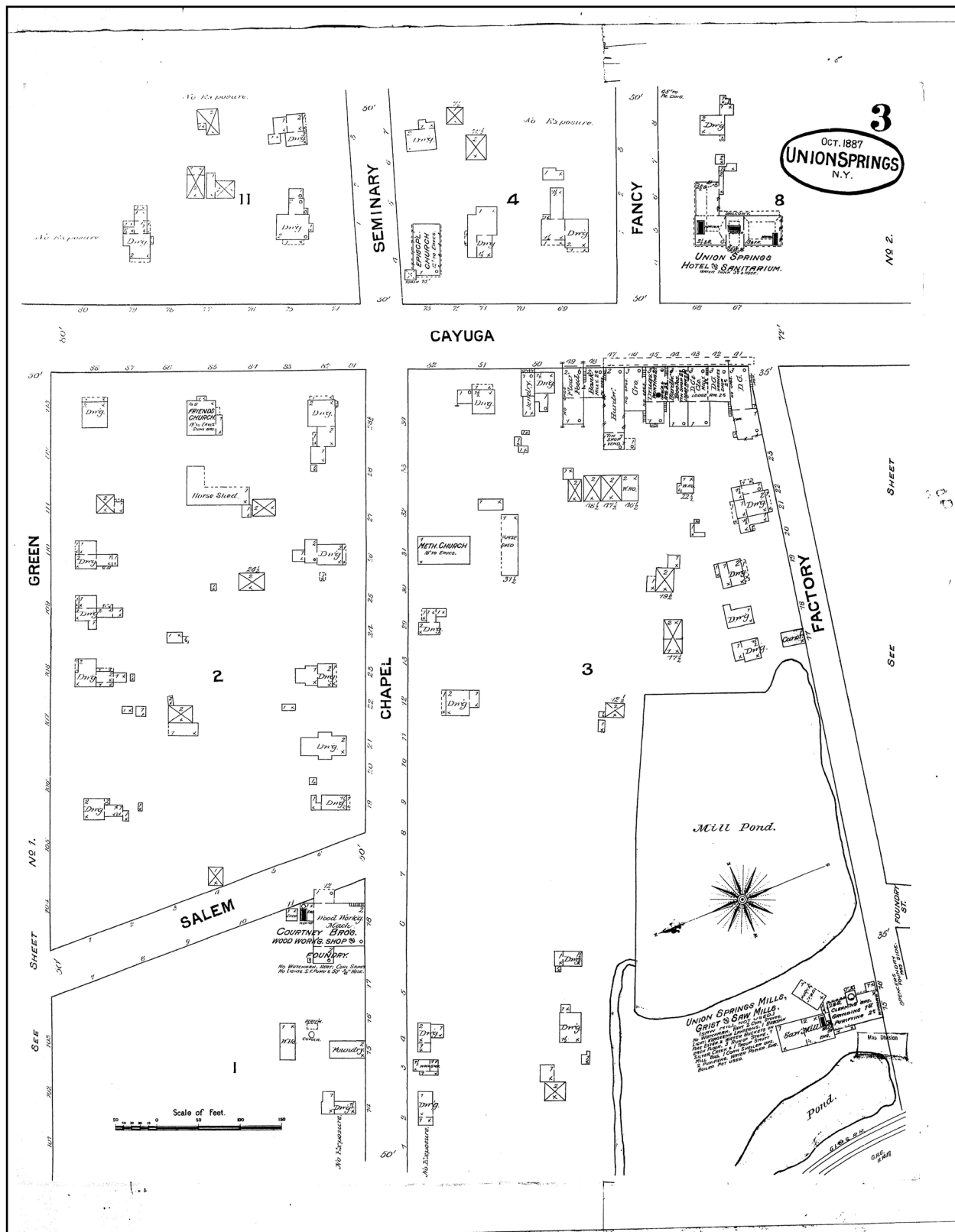
Early settlements in Union Springs- historic sketch-map¹



Sanborn Map of the Village of Union Springs showing local industries, 1887 (page 1 of 3)²



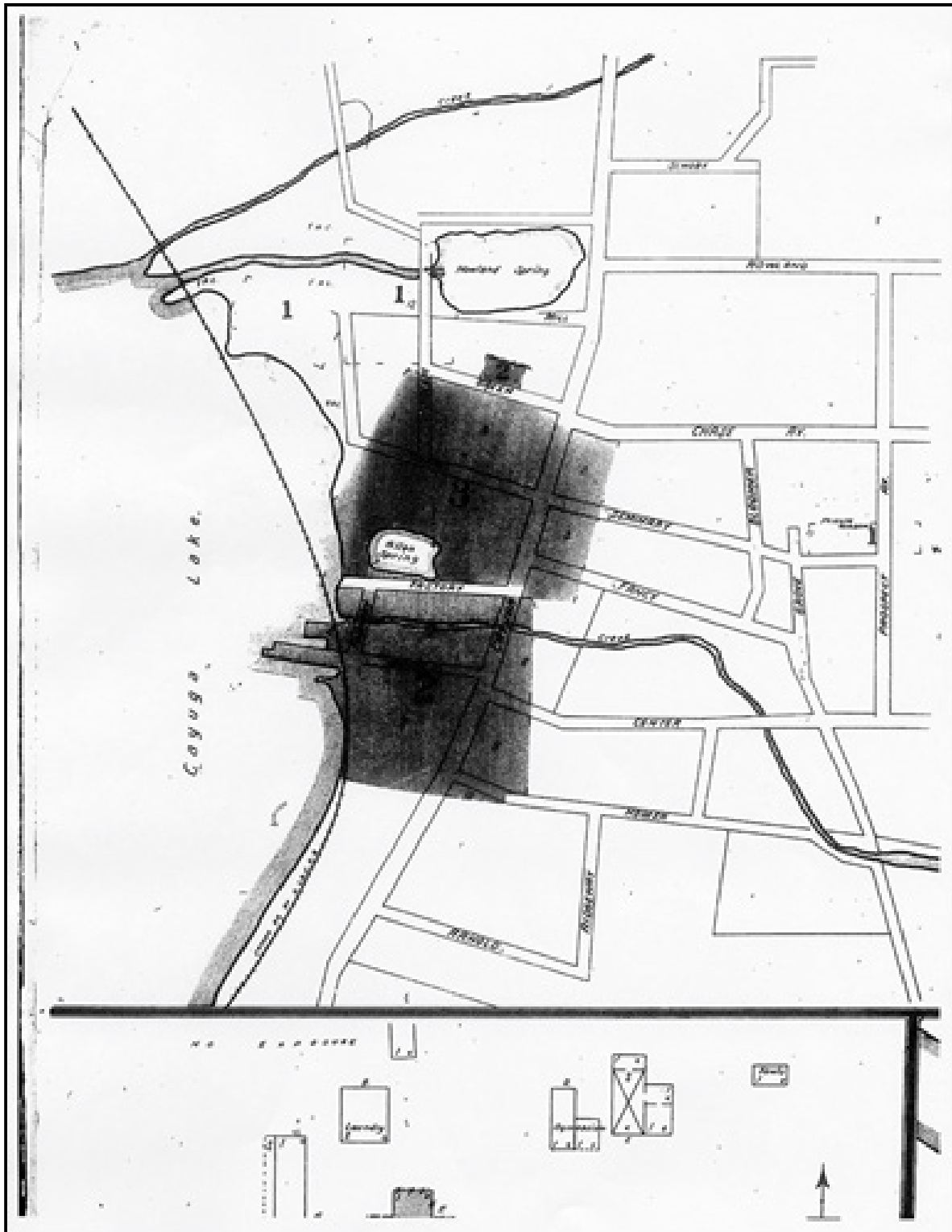
Sanborn Map of the Village of Union Springs showing local industries, 1887 (page 2 of 3)³



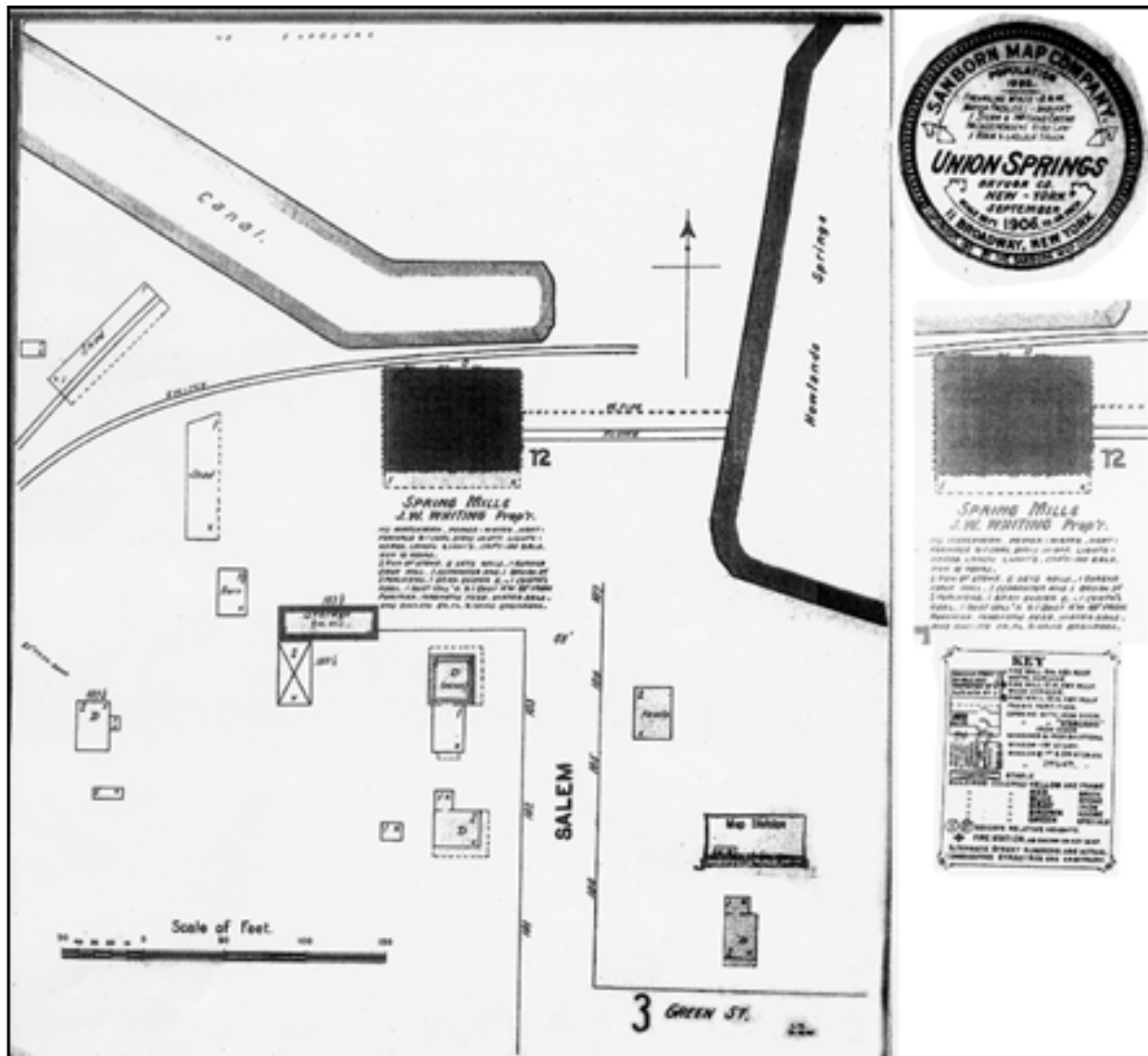
Sanborn Map of the Village of Union Springs showing local industries, 1887 (page 3 of 3)⁴



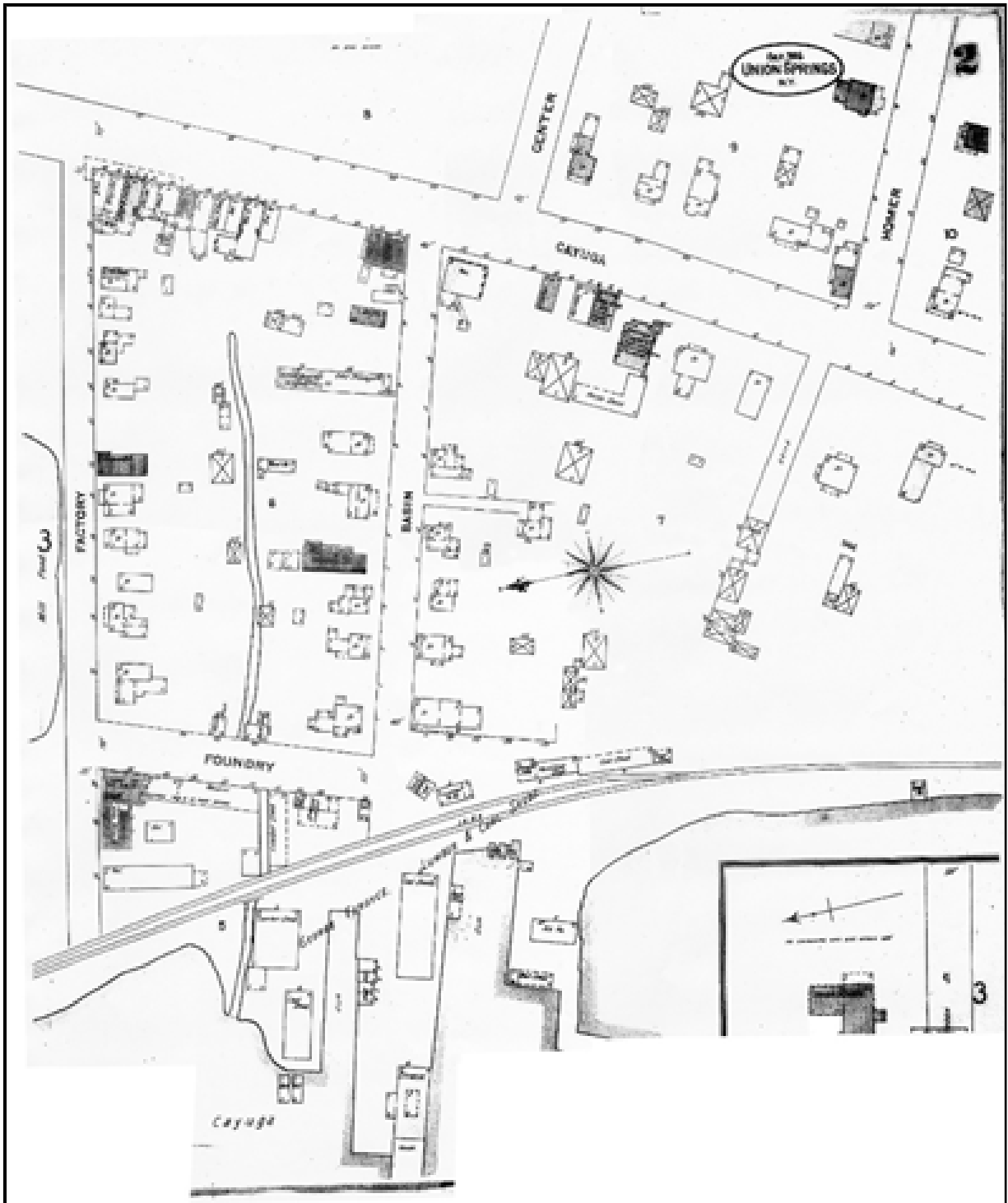
Map of Union Springs from the 1904 Cayuga County atlas⁵



Sanborn Map of the Village of Union Springs showing local industries, 1906 (page 1 of 3)⁶

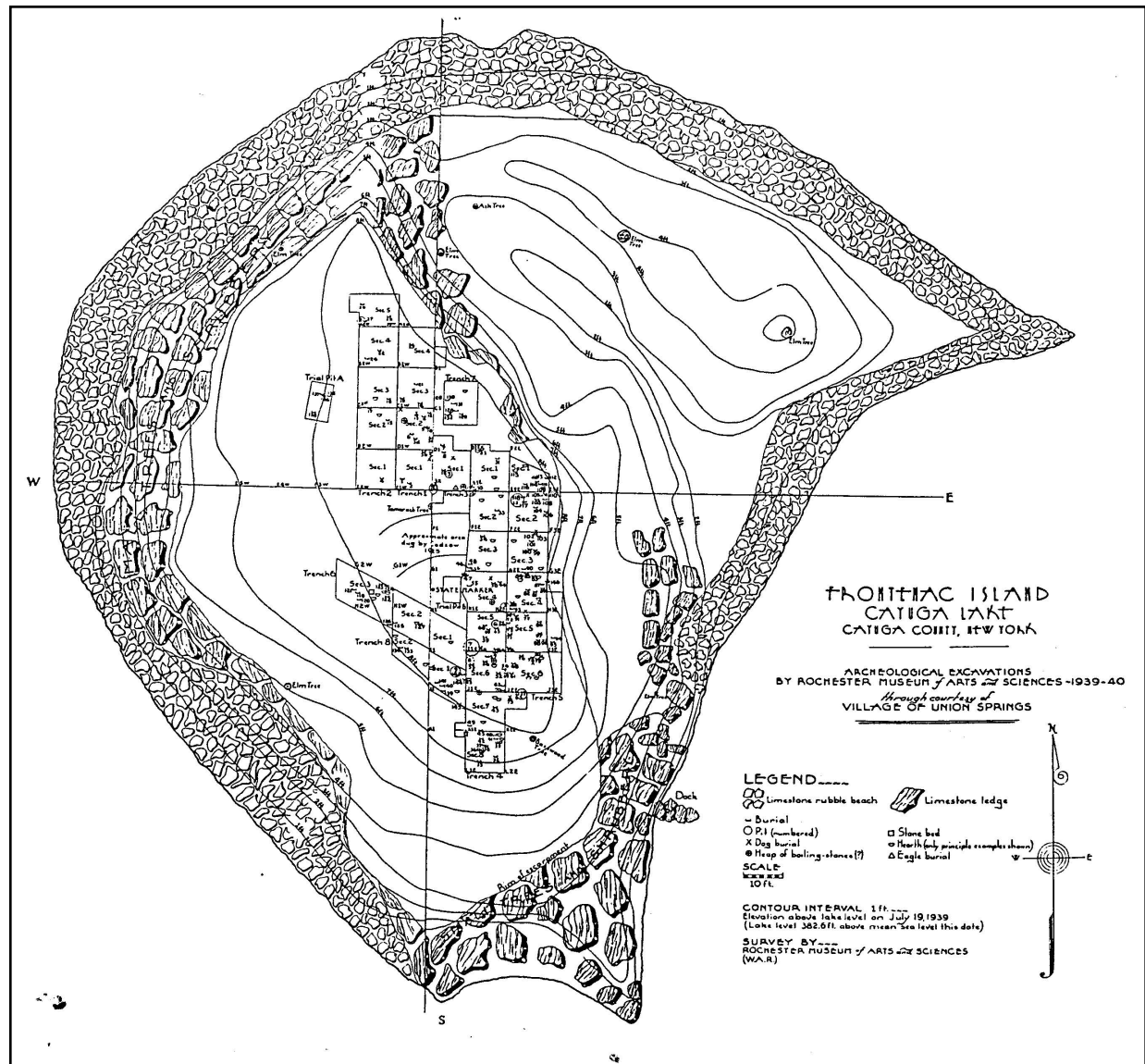


Sanborn Map of the Village of Union Springs showing local industries, 1906 (page 2 of 3)⁷



Sanborn Map of the Village of Union Springs showing local industries, 1906 (page 3 of 3)⁸





Map of the excavations on Frontenac Island conducted by the Rochester Museum of Arts and Sciences, 1939-1940¹⁰



208

LAWS OF NEW YORK.

Chap. 136.

AN ACT to vest in the trustees of the village of Union Springs the title, use and occupation of the island in Cayuga Lake, opposite to said village.

Passed April 7, 1856.

The People of the State of New York, represented in Senate and Assembly do enact as follows :

Island to be
conveyed.

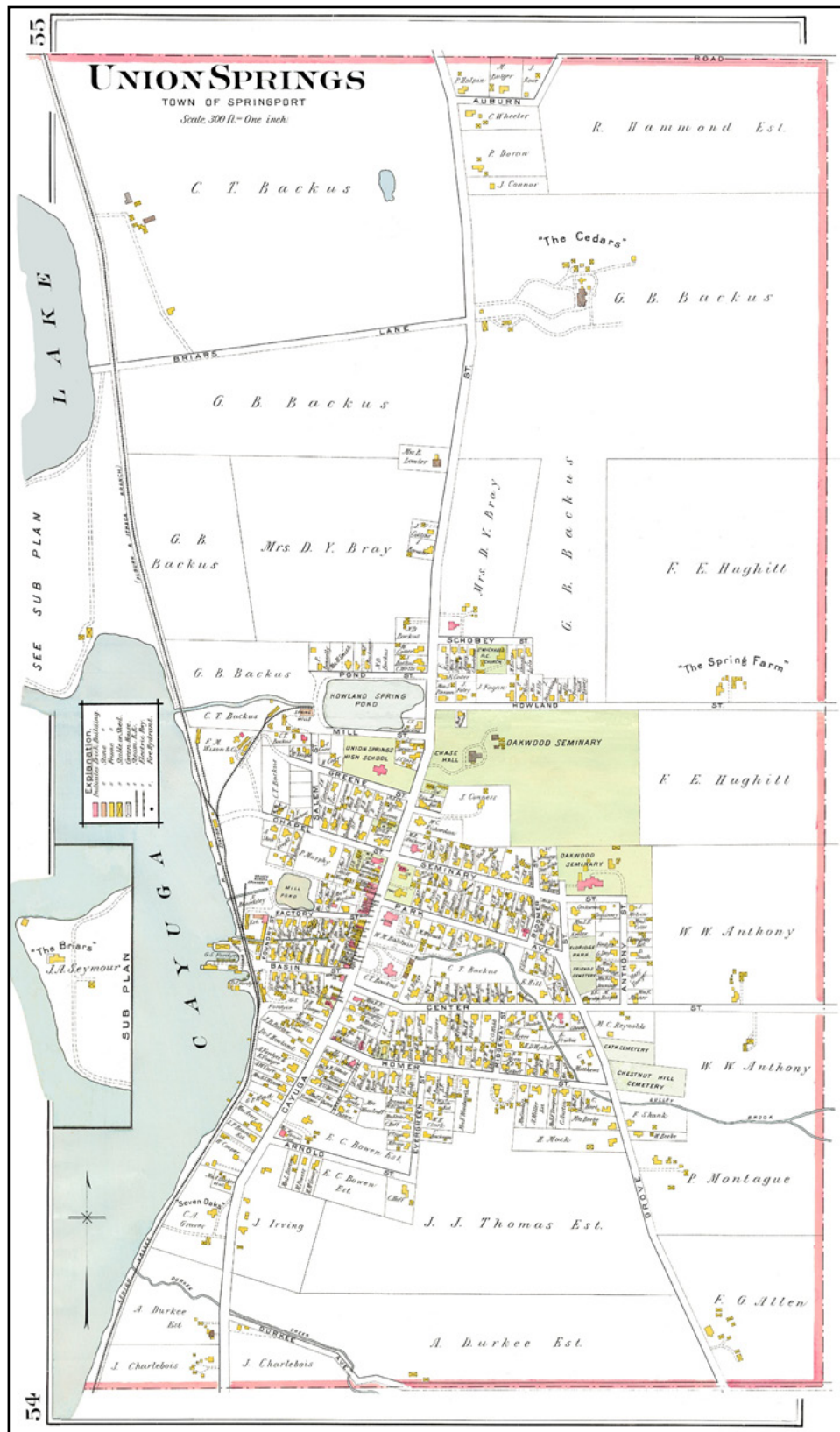
§ 1. The commissioners of the land office are hereby authorized and directed to sell and convey to the Trustees of the village of Union Springs, the island lying in the Cayuga lake, opposite to said village, for the sum of one dollar, in trust, to be forever held, kept and maintained by said trustees and their successors, for the use and benefit of the citizens of said village, as a park and pleasure ground.

Trustees to
make regu-
lations.


§ 2. The said trustees shall immediately upon the receipt of the deed or conveyance of said island, make such regulations and by-laws and they are hereby authorized so to do, and shall cause the trees on said island to be preserved uninjured, and the grounds kept from injury, and whatever other regulations may be necessary in their judgment to carry out the true intent and meaning of this act; and the said regulations may be enforced by such penalties as said trustees shall determine.

§ 3. This act shall take effect immediately.

Photocopy of the text from the bound Laws of New York providing the transfer of Frontenac Island from the State of New York to the Village of Union Springs.¹¹



Map of Union Springs, date unknown¹²



Citations

1. The Indian and the Pioneer, Vol. II. Rose N. Yawger. Published by C.W. Bardeen, Syracuse, N.Y. 1893. Page 36.
2. Sanborn map provided by Ed Redmond, Geography & Map Reference Specialist at the U.S. Library of Congress via email on June 20, 2016.
3. Sanborn map provided by Ed Redmond, Geography & Map Reference Specialist at the U.S. Library of Congress via email on June 20, 2016.
4. Sanborn map provided by Ed Redmond, Geography & Map Reference Specialist at the U.S. Library of Congress via email on June 20, 2016.
5. Map of Union Springs from the 1904 Cayuga County atlas. Available at: <http://freepages.genealogy.rootsweb.ancestry.com/~springport/pictures36/00003622.jpg>
6. Sanborn fire insurance map from 1906. Accessed from William S. Hecht's Union Springs NY Picture Database on rootsweb. Available at: <http://freepages.genealogy.rootsweb.ancestry.com/~springport/pictures45/00004598.jpg>
7. Sanborn fire insurance map from 1906. Accessed from William S. Hecht's Union Springs NY Picture Database on rootsweb. Available at: <http://freepages.genealogy.rootsweb.ancestry.com/~springport/pictures45/00004599.jpg>
8. Sanborn fire insurance map from 1906. Accessed from William S. Hecht's Union Springs NY Picture Database on rootsweb. Available at: <http://freepages.genealogy.rootsweb.ancestry.com/~springport/pictures46/00004609.jpg>
9. Survey map of North Mill Pond area dated July 6, 1935. Available at: <http://freepages.history.rootsweb.ancestry.com/~springport/caycomaps/3-2-72.jpg>
10. "Sketch" document attached to deed records for Frontenac Island available through the Cayuga County RPS Database using ImageMate. Available at: <https://imate.cayugacounty.us/disclaimer.aspx> (accept term and conditions, then type: 140.12-2-1 into the "Tax ID / SBL" field and click "Go to the Property". Under "Documents" on the far right side of the page click on "Sketch" in the list of attached documents).
11. Photocopy of the text from the bound Laws of New York, Seventy-Ninth Session, Chapter 136, Page 208 providing the transfer of Frontenac Island from the State of New York to the Village of Union Springs. Laws of New York, Seventy-Ninth Session, Chapter 136, Page 208.
12. Undated map of Union Springs. Available at: <http://freepages.genealogy.rootsweb.ancestry.com/~springport/pictures48/00004817.jpg>